

Figure 7
ENVIRONMENTAL FEATURES



BERTIE COUNTY
CTP Analysis and Information

Inset
Bertie County

Primary Environmental Features Legend

- Churches and Cemeteries
- Mitigation Site - NCDOT Maintained
- Critical Habitat for Threatened and Endangered Species - Line
- Critical Habitat for Threatened and Endangered Species - polygon
- Natural Heritage Natural Areas
- Managed Areas
- Unique Wetlands
- Land and Water Conservation Fund (Recreation Projects)
- Parks and Recreation
- Landscape Habitat Indicator Guilds



Base map date: October 02, 2019

Legal Disclaimer

This product contains mapping data for informational and planning purposes only, and is subject to change. Users should review or consult the primary data sources to ascertain the usability of the information.

WORKING COPY
Plan Date: February 05, 2025

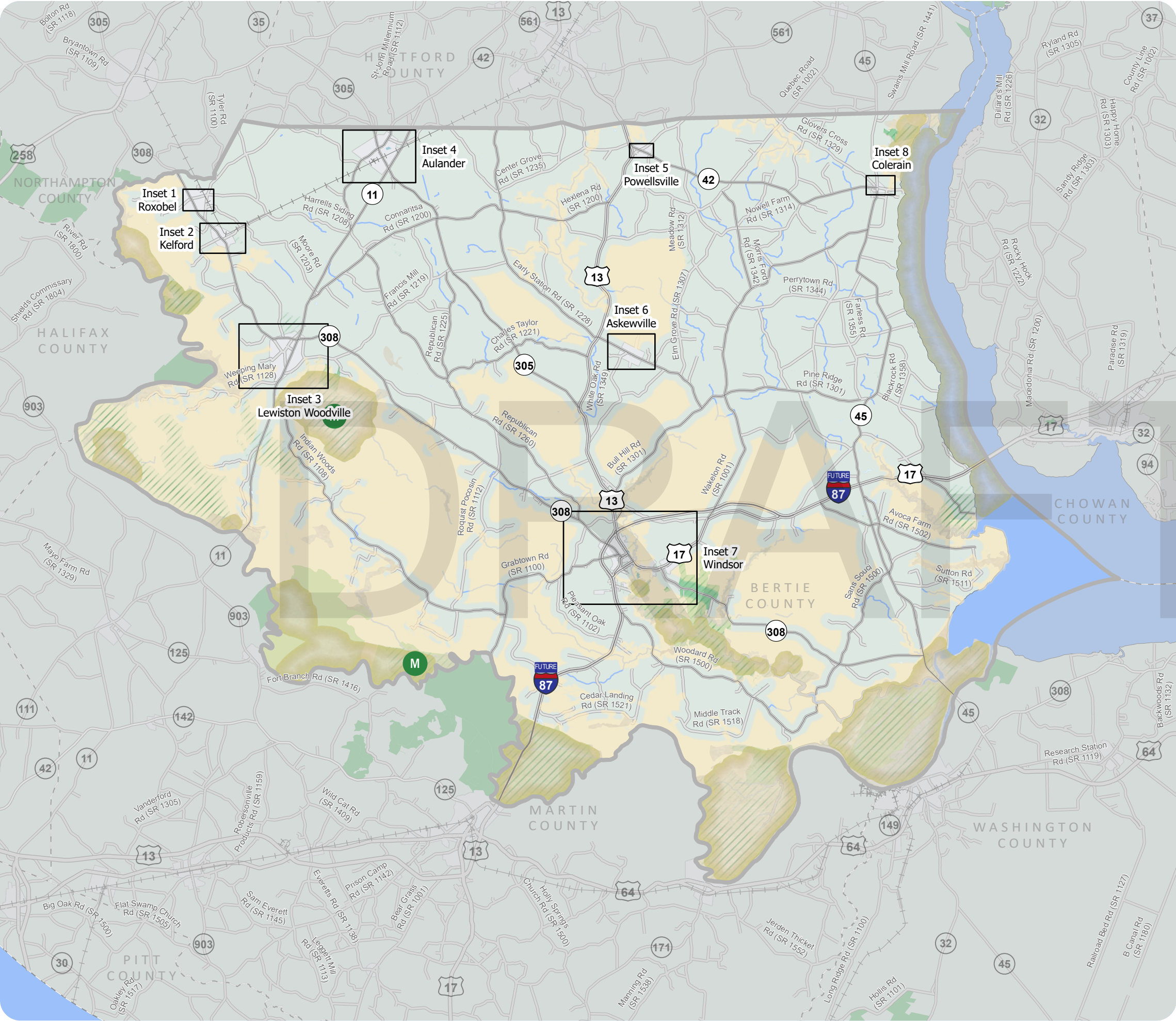


Figure 7
ENVIRONMENTAL FEATURES



BERTIE COUNTY

CTP Analysis and Information

Inset 1 Roxobel

Primary Environmental Features Legend

- Churches and Cemeteries
- Mitigation Site - NCDOT Maintained
- Critical Habitat for Threatened and Endangered Species - Line
- Critical Habitat for Threatened and Endangered Species - polygon
- Natural Heritage Natural Areas
- Managed Areas
- Unique Wetlands
- Land and Water Conservation Fund (Recreation Projects)
- Parks and Recreation
- Landscape Habitat Indicator Guilds



Base map date: October 02, 2019

Legal Disclaimer

This product contains mapping data for informational and planning purposes only, and is subject to change. Users should review or consult the primary data sources to ascertain the usability of the information.

WORKING COPY
Plan Date: February 05, 2025



Figure 7
ENVIRONMENTAL FEATURES



BERTIE COUNTY

CTP Analysis and Information

Inset 2 Kelford

Primary Environmental Features Legend

- Churches and Cemeteries
- Mitigation Site - NCDOT Maintained
- Critical Habitat for Threatened and Endangered Species - Line
- Critical Habitat for Threatened and Endangered Species - polygon
- Natural Heritage Natural Areas
- Managed Areas
- Unique Wetlands
- Land and Water Conservation Fund (Recreation Projects)
- Parks and Recreation
- Landscape Habitat Indicator Guilds



Base map date: October 02, 2019

Legal Disclaimer

This product contains mapping data for informational and planning purposes only, and is subject to change. Users should review or consult the primary data sources to ascertain the usability of the information.

WORKING COPY
Plan Date: February 05, 2025

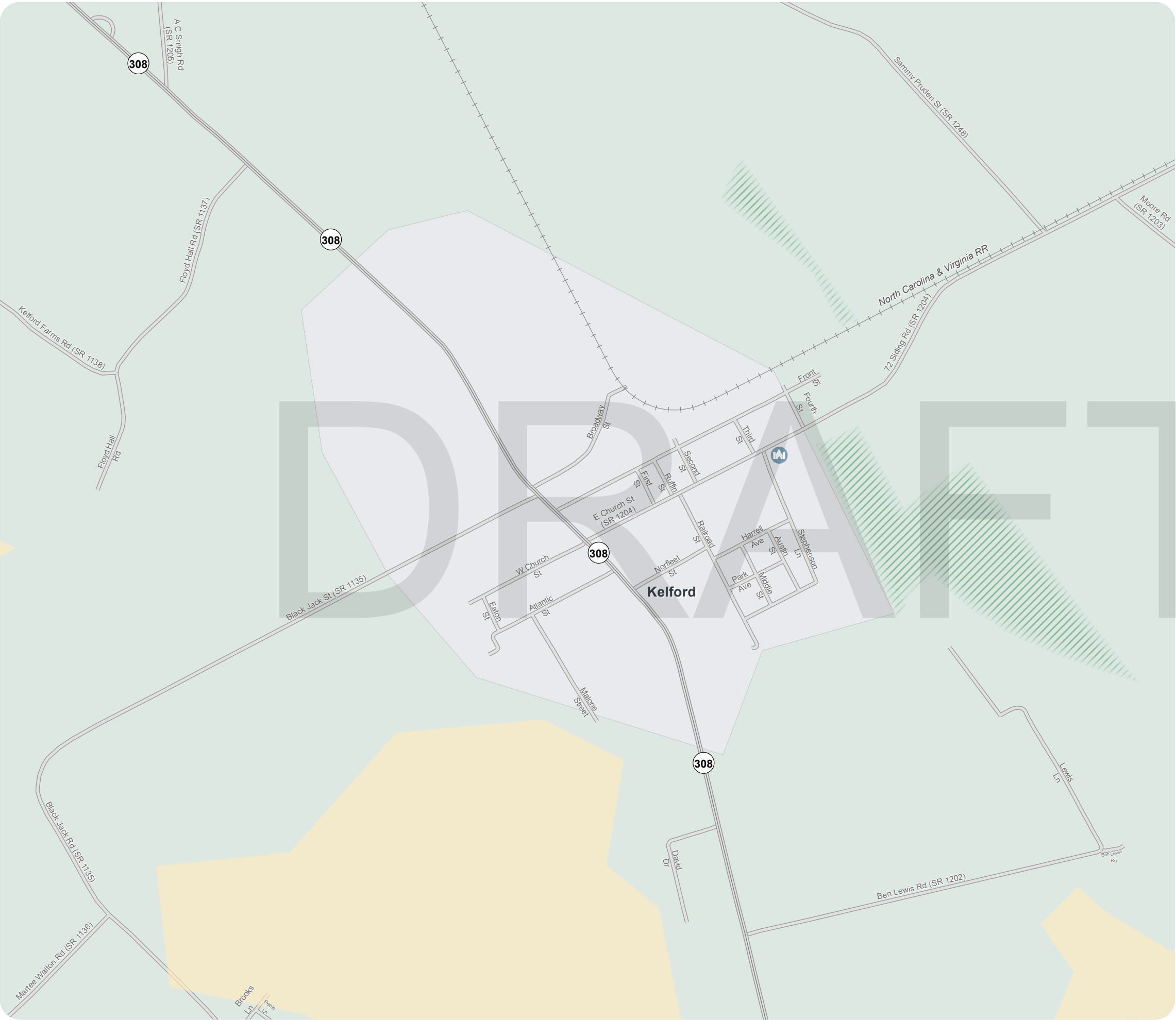


Figure 7
ENVIRONMENTAL FEATURES



BERTIE COUNTY
CTP Analysis and Information

Inset 3
Lewiston Woodville

Primary Environmental Features Legend

- Churches and Cemeteries
- Mitigation Site - NCDOT Maintained
- Critical Habitat for Threatened and Endangered Species - Line
- Critical Habitat for Threatened and Endangered Species - polygon
- Natural Heritage Natural Areas
- Managed Areas
- Unique Wetlands
- Land and Water Conservation Fund (Recreation Projects)
- Parks and Recreation
- Landscape Habitat Indicator Guilds



0 0.07 0.15 0.3 0.45 0.6
Miles

Base map date: October 02, 2019

Legal Disclaimer

This product contains mapping data for informational and planning purposes only, and is subject to change. Users should review or consult the primary data sources to ascertain the usability of the information.

WORKING COPY
Plan Date: February 05, 2025

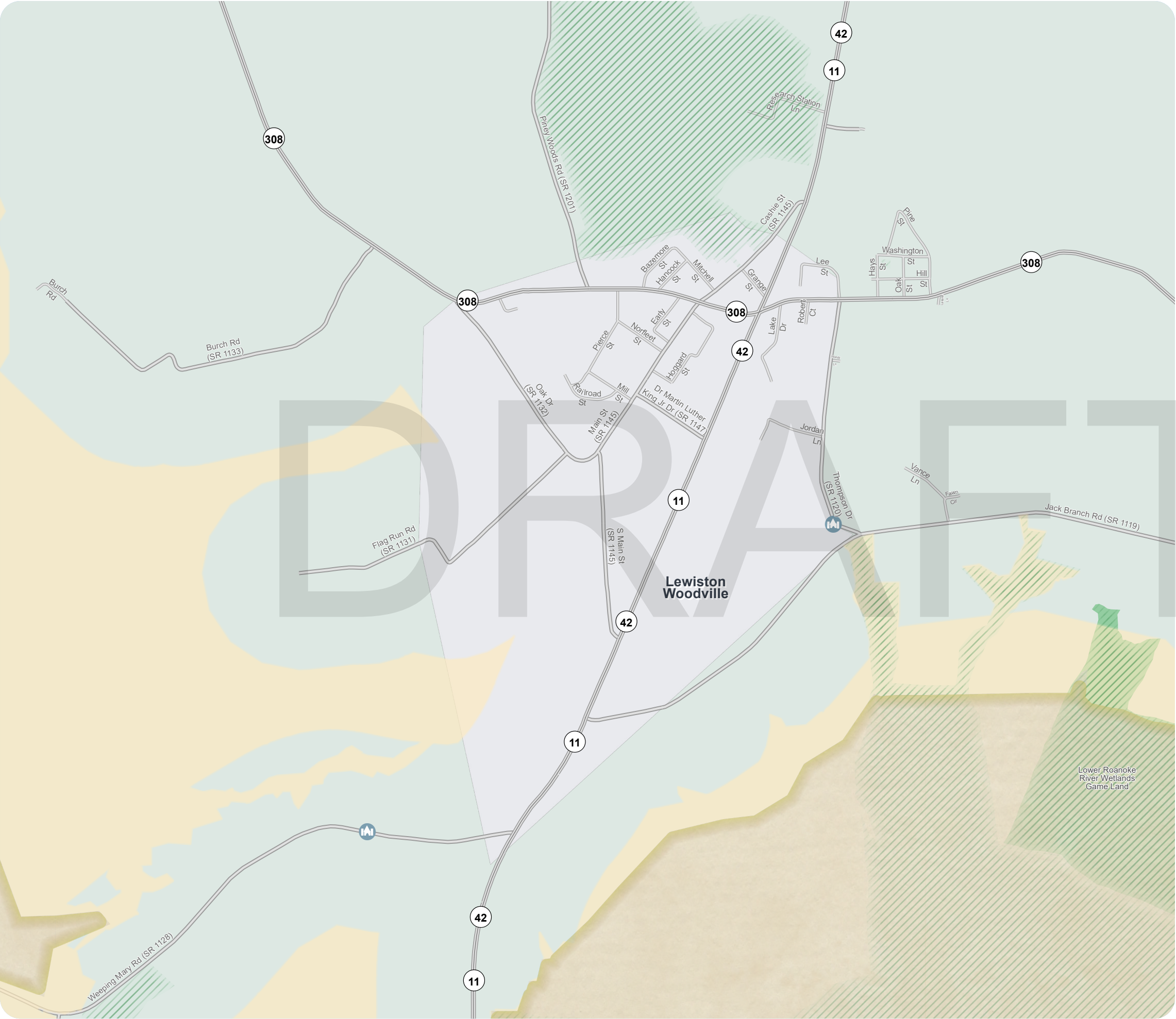


Figure 7
ENVIRONMENTAL FEATURES



BERTIE COUNTY
CTP Analysis and Information

Inset 4
Aulander

Primary Environmental Features Legend

- Churches and Cemeteries
- Mitigation Site - NCDOT Maintained
- Critical Habitat for Threatened and Endangered Species - Line
- Critical Habitat for Threatened and Endangered Species - polygon
- Natural Heritage Natural Areas
- Managed Areas
- Unique Wetlands
- Land and Water Conservation Fund (Recreation Projects)
- Parks and Recreation
- Landscape Habitat Indicator Guilds



Base map date: October 02, 2019

Legal Disclaimer

This product contains mapping data for informational and planning purposes only, and is subject to change. Users should review or consult the primary data sources to ascertain the usability of the information.

WORKING COPY
Plan Date: February 05, 2025

Figure 7
ENVIRONMENTAL FEATURES



BERTIE COUNTY
CTP Analysis and Information

Inset 5
Powellsville

Primary Environmental Features Legend

- Churches and Cemeteries
- Mitigation Site - NCDOT Maintained
- Critical Habitat for Threatened and Endangered Species - Line
- Critical Habitat for Threatened and Endangered Species - polygon
- Natural Heritage Natural Areas
- Managed Areas
- Unique Wetlands
- Land and Water Conservation Fund (Recreation Projects)
- Parks and Recreation
- Landscape Habitat Indicator Guilds



Base map date: October 02, 2019

Legal Disclaimer

This product contains mapping data for informational and planning purposes only, and is subject to change. Users should review or consult the primary data sources to ascertain the usability of the information.

WORKING COPY
Plan Date: February 05, 2025

Figure 7
ENVIRONMENTAL FEATURES



BERTIE COUNTY
CTP Analysis and Information

Inset 6
Askewville

Primary Environmental Features Legend

- Churches and Cemeteries
- Mitigation Site - NCDOT Maintained
- Critical Habitat for Threatened and Endangered Species - Line
- Critical Habitat for Threatened and Endangered Species - polygon
- Natural Heritage Natural Areas
- Managed Areas
- Unique Wetlands
- Land and Water Conservation Fund (Recreation Projects)
- Parks and Recreation
- Landscape Habitat Indicator Guilds



0 0.05 0.1 0.2 0.3 0.4
Miles

Base map date: October 02, 2019

Legal Disclaimer

This product contains mapping data for informational and planning purposes only, and is subject to change. Users should review or consult the primary data sources to ascertain the usability of the information.

WORKING COPY
Plan Date: February 05, 2025

Figure 7
ENVIRONMENTAL FEATURES



BERTIE COUNTY
CTP Analysis and Information

Inset 7
Windsor

Primary Environmental Features Legend

- Churches and Cemeteries
- Mitigation Site - NCDOT Maintained
- Critical Habitat for Threatened and Endangered Species - Line
- Critical Habitat for Threatened and Endangered Species - polygon
- Natural Heritage Natural Areas
- Managed Areas
- Unique Wetlands
- Land and Water Conservation Fund (Recreation Projects)
- Parks and Recreation
- Landscape Habitat Indicator Guilds



0 0.13 0.25 0.5 0.75 1 Miles

Base map date: October 02, 2019

Legal Disclaimer

This product contains mapping data for informational and planning purposes only, and is subject to change. Users should review or consult the primary data sources to ascertain the usability of the information.

WORKING COPY
Plan Date: February 05, 2025

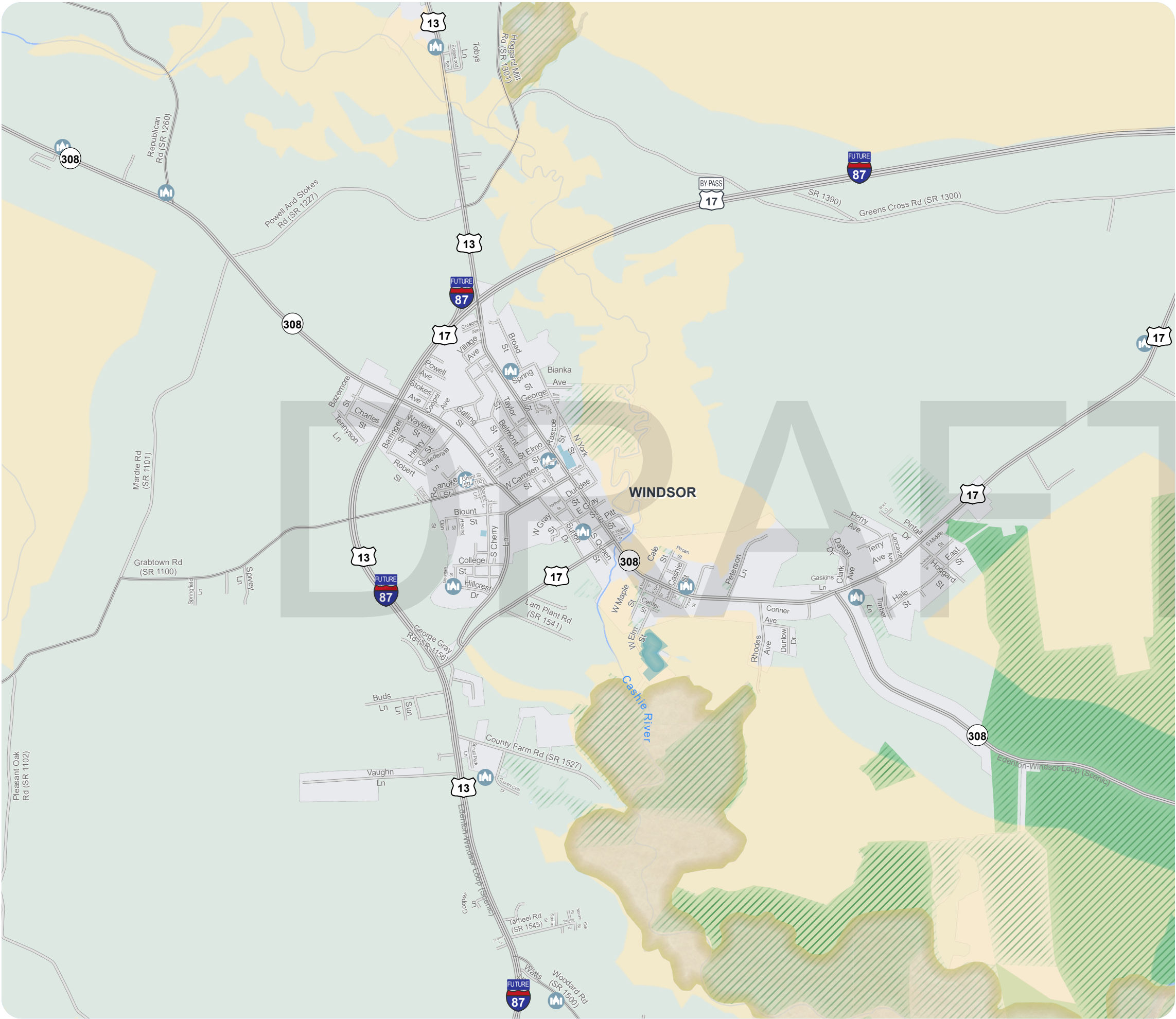


Figure 7
ENVIRONMENTAL FEATURES



BERTIE COUNTY
CTP Analysis and Information

Inset 8
Colerain

Primary Environmental Features Legend

- Churches and Cemeteries
- Mitigation Site - NCDOT Maintained
- Critical Habitat for Threatened and Endangered Species - Line
- Critical Habitat for Threatened and Endangered Species - polygon
- Natural Heritage Natural Areas
- Managed Areas
- Unique Wetlands
- Land and Water Conservation Fund (Recreation Projects)
- Parks and Recreation
- Landscape Habitat Indicator Guilds



0 0.03 0.07 0.13 0.2 0.26 Miles

Base map date: October 02, 2019

Legal Disclaimer

This product contains mapping data for informational and planning purposes only, and is subject to change. Users should review or consult the primary data sources to ascertain the usability of the information.

WORKING COPY
Plan Date: February 05, 2025